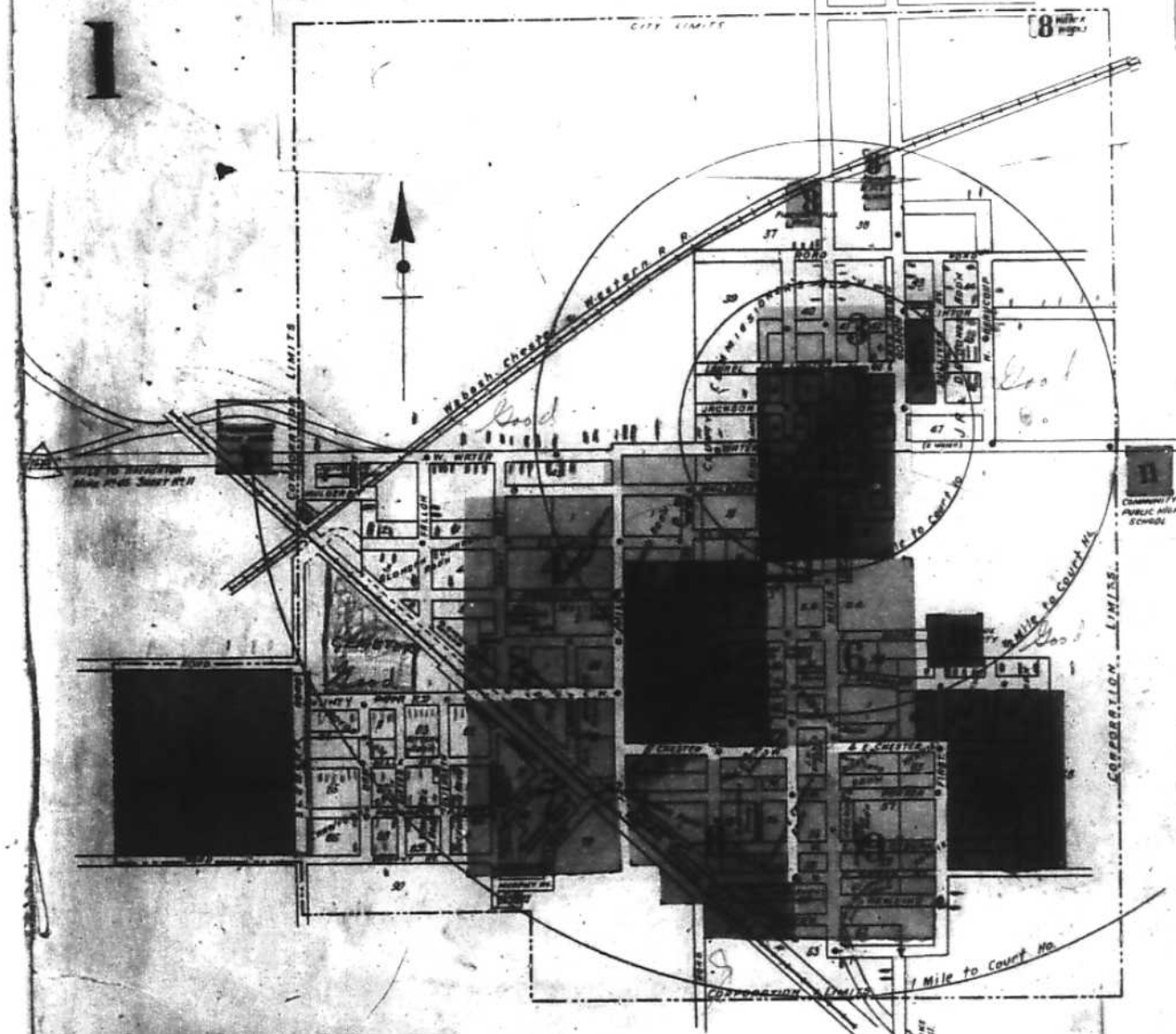

Scale 800 feet to an inch
(Approx.)

PASTE OVER ORIGINAL REPORT

PINCKNEYVILLE, ILL.

NEW REPORT, June, 1937

PAVING:—18 miles of brick and oiled streets.
GRADES:—Nearly level.

WATER FACILITIES

Municipal ownership. Source from Beaucoup Creek, located ¼ mile northeast of Court House. Direct and gravity pressure system. 1 American electric centrifugal pump, capacity 500 gallons per minute. 1 Gould electric centrifugal pump, capacity 700 gallons per minute. 1 Fairbanks-Morse gasoline driven centrifugal pump, capacity 500 gallons per minute. 2 American centrifugal electric intake pumps, capacity 600 gallons per minute each, located at Beaucoup Creek, 250' east of plant. 1 steel gravity tank, capacity 40,000 gallons, elevated 70' above ground.

85,000

7 miles of 4" to 10" mains. 4 triple, 66 double and 3 single hydrants. Average daily consumption 350,000 gallons. Domestic pressure 50 lbs. Fire pressure 60 lbs., can be raised to 150 lbs. with aid of F. P. on fire truck.

FIRE DEPARTMENT

Volunteer. 1 station. 1 chief, 1 assistant chief and 8 men, paid per fire.

1 Chevrolet auto truck with 350 gallons per minute pump, one 45 gallon chemical tank, 150' 1" chemical hose, 450' 2½" hose, 3 roof ladders and one 24' extension ladder. 1 Chevrolet combination truck with 350 gallons per minute pump, 1,100' 2½", 200' 1½" hose and one 150 gallon booster tank.

Alarm given by siren and telephone.

FIRE-RESISTIVE ROOFING ORDINANCE.

Ordinance prohibits use of wooden shingle roofs within Fire Limits Only, adopted March 6, 1891.

FAIRBANKS-MORSE
GAS DRIVEN CENTRIFUGAL
PUMP
TO BE INSTALLED
SOON

SANBORN MAP COMPANY
POPULATION 3100
PREVAILING WINDS W. & S.W.
FOR WATER FACILITIES AND FIRE DEPARTMENT, SEE REPORT.
PINCKNEYVILLE
PERRY COUNTY
ILLINOIS
NOV. 1927
NEW YORK

COPYRIGHT 1927 BY THE SANBORN MAP COMPANY
GREAT CARE HAS BEEN EXERCISED IN THE PREPARATION OF OUR PUBLICATIONS AND OUR SERVICE, BUT ABSOLUTE ACCURACY IS NOT GUARANTEED.

ALL RIGHTS RESERVED. NO PART OF THIS MAP MAY BE REPRODUCED IN ANY FORM WITHOUT WRITTEN PERMISSION FROM THE SANBORN MAP COMPANY.

REVISED TO - 1947

PASTE OVER ORIGINAL INDEX

PINCKNEYVILLE, ILL.

NEW INDEX, JUNE, 1937

STREETS

		SHEET
B		
Beaucoup, S.,	500-821	10
" "	W. S., near Kearns Bros., Inc.	*11
Belle Ave.,	600-609	7
" "	912-915	11
Bohm,		4
Brown,	1-20	9
"	100-119	8
C		
Chester, E.,	1-129	*6
" "	2-208	*9
" "	201-207	*10
" "	300-415	10
" W.,	100-320	*8
" "	101-103	*6
" "	105-319	*5
Clinton,	200-211	11
County Road,	500-611	7
" "	912-915	11
D		
Douglas,	100-211	8
"	212-515	5
"	600-809	8
Duckworth,	400-411	4
"	500-911	7
E		
East,	500-821	10
F		
Fair, see County Road.		
First,	400-409	11
"	500-506	*11
"	501-507	*10
"	508-519	10
"	600-906	*10
"	601-1009	*9
Front, see County Road.		
G		
Gordon,	1-109	*2
"	100-304	*11
"	201-305	*3
"	W. S., near Illinois-Iowa Power Co.	*8
Grand Ave., E.,	1-208	9
" " "	300-415	10
" " W.,	1-20	9
" " "	100-215	8
Grant,	1-104	6
"	105-220	5
" W.,	100-421	4
H		
Hawkins,	1-136	9
J		
Jackson, E.,	1-108	2
" "	201-211	*11
" W.,	1-120	2
K		
Kaskaskia, E.,	1-198	9
" "	200-416	*10
" W.,	300-319	5
" "	400-610	*7
" "	401-609	*4
L		
Laurel, E.,	1-119	*3
" "	2-120	*2
" "	200-211	11
" W.,	1-201	*3
" "	2-120	*2
Locust, N.,	1-120	2
" "	200-215	3
" S.,	1-120	2
M		
Main, N.,	1-110	2
" "	200-307	3
" "	W. S., near Biby Coal Co.	*8
" S.,	1-208	2
" "	209-512	6
" "	600-1011	9
Mason,	400-411	4
"	500-519	7
Mill,	1-10	3
"	100-210	*3
"	101-411	*4
"	212-510	*5
"	501-621	*7
"	600-620	*8
Mulberry, E.,	1-120	2
" W.,	1-120	2
" "	200-327	3
" "	400-610	*4
Murphy,	1-211	*3
"	2-210	*2
"	212-521	5
"	601-810	8
"	W. Water to W. Laurel	2
"	N. of W. Laurel	3
" Ave.,	600-609	7
O		
Ozburn, E.,	1-208	9
" "	300-415	10
" W.,	1-20	9
" "	100-309	8
P		
Parker, E.,	1-206	9
" "	300-415	*10
" W.,	2-[illegible]	*9
" "	100-[illegible]	8
Penina,	700-721	7
Public Road,		11
R		
Railroad,	400-409	[illegible]
"	500-[illegible]	7
Randolph,	1-104	6
"	105-318	5
"	400-705	4
Roe,	1-104	6
"	105-220	5
S		
St. Louis,	200-327	[illegible]
" "	300-715	[illegible]
Sledger,		11
South, E.,	1-[illegible]	[illegible]
" "	near [illegible]	11
" W.,	1-[illegible]	[illegible]
" "	[illegible]	[illegible]
" "	[illegible]	4
Sullivan Ave.,		11
T		
Taffee Ave.,	600-609	7
" "	[illegible]	11
U		
U. S. Highway No. 149,		*7 & 11
W		
Walnut, N.,	1-108	[illegible]
" "	200-[illegible]	[illegible]
" S.,	1-[illegible]	[illegible]
" "	[illegible]-314	6
" "	[illegible]	[illegible]
" "	[illegible]	[illegible]
Water, E.,	1-[illegible]	[illegible]
" W.,	1-120	[illegible]
" "	200-[illegible]	[illegible]
" "	near Pinckneyville Mining Co.	*1
Wilson,	700-725	7

SPECIALS

	SHEET
B	
Biby Coal Co.,	8
Brewerton Coal Co., Mine No. 46,	11
C	
City Hall,	2
County Agricultural Ass'n Fairgrounds,	11
" Court House and Jail,	2
E	
Evangelical Lutheran Zion Church,	5
F	
Fire Department,	2
First Baptist Church,	4
" Methodist Episcopal Church,	5
" Presbyterian Church,	6
" U. P. Church,	5
H	
Hiller Hospital,	2
Hotel Hoffman,	2
I	
I. C. R. R. Depots,	8
Illinois-Iowa Power Co., Sub-station,	8
K	
Kearns Bros., Inc., Garment Factory,	11
P	
Pentecost Mission,	11
Pinckneyville Community Public High School,	11
" Junior High School,	3
" Lumber Co., Lumber Shed,	6
" Milling Co.,	8
" Mining Co. No. 5,	1
" Public School,	3
" Water Works,	8
Post Office,	2
Pyramid Coal Corp'n, Mine No. 1,	11
S	
St. Bruno's Roman Catholic Church and School,	11
" Paul's Evangelical Church,	11
Sherman House,	2
T	
Telephone Exchange,	5
W	
Windsor Hotel,	8

* Indicates only one side of Street shown.

CORRECTION RECORD

REVN NO.	DATE OF CORRECTION	ATTACHED BY	DATE ATTACHED
1	6-37	E.R.	9-13-37
2	12-47	Bas-T-R	7-48

KEY

FIRE WALL 6 IN. ABV ROOF
METAL CORNICE
FIRE WALL 12 IN. ABV ROOF
WOOD CORNICE
FIRE WALL 18 IN. ABV ROOF
FRAME PARTITION
OPENING WITH IRON DOOR
" " STANDARD IRON DOOR
WINDOWS & IRON SHUTTERS
WINDOW 1ST STORY
WINDOWS 1ST & 3RD STORIES
" 2ND & 3RD "
STABLE (C.B.)-CONCRETE BLOCK
BUILDINGS COLORED YELLOW ARE FRAME
" " RED " BRICK
" " BLUE " STONE
" " GREY " IRON
" " BROWN FIRE PROOF
INDICATE RELATIVE HEIGHTS
AUTOMATIC SPRINKLERS
FIRE STATION, AS SHOWN ON KEY MAP
ALTERNATE STREET NUMBERS ARE ACTUAL
CONSECUTIVE STREET NOS. ARE ARBITRARY

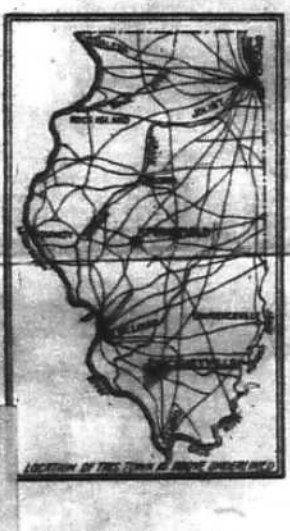

NOTICE TO SURVEYORS

Spot in sections on key, at every correction, not covered by any sheet in map.

NOTE CLASS OF BUILDINGS

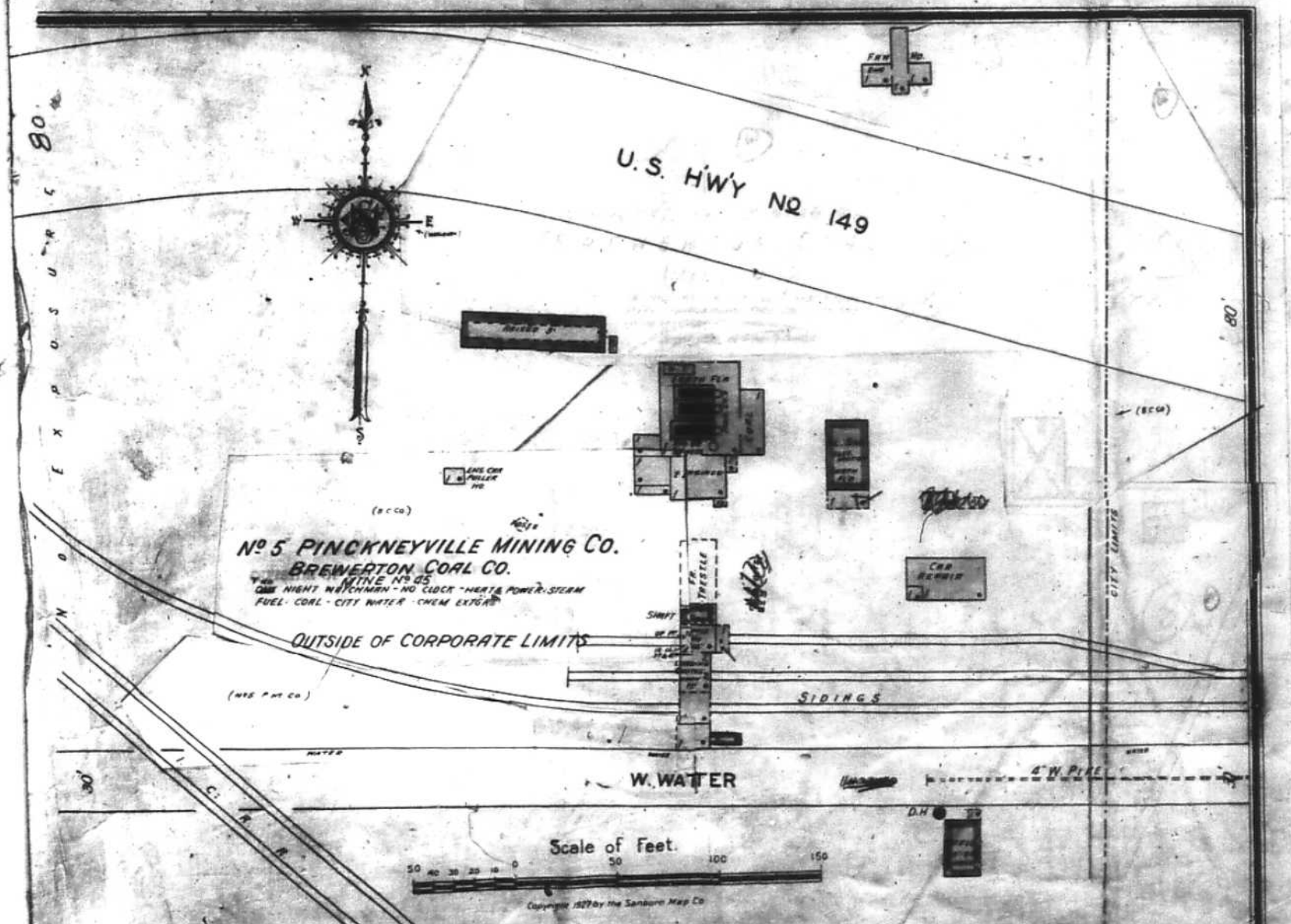

Copyright 1927 by the Sanborn Map Co.

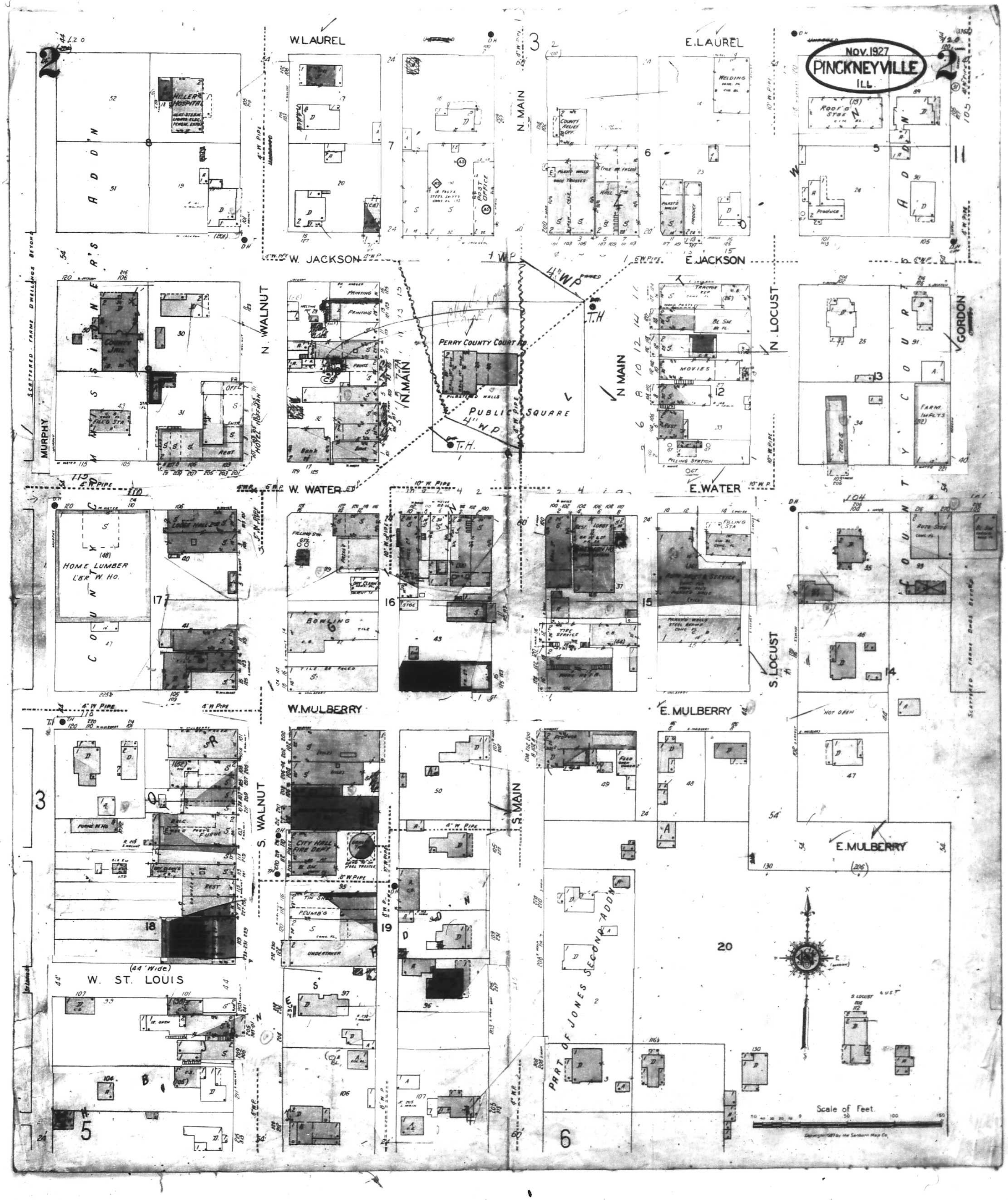2
NOV. 1927
PINCKNEYVILLE
ILL.
2
W. LAUREL
E. LAUREL
N. MAIN
W. JACKSON
E. JACKSON
N. WALNUT
N. LOCUST
GORDON
MURPHY
W. WATER
E. WATER
W. MULBERRY
E. MULBERRY
S. WALNUT
S. MAIN
S. LOCUST
W. ST. LOUIS
(44' Wide)
MINNER'S ADD'N
COUNTY ADD'N
PART OF JONES SECOND ADD'N
SCATTERED FRAME DWELLINGS BEYOND
HILLER HOSPITAL
POST OFFICE
COUNTY RELIEF OFF.
WELDING
ROOF'G STGE
Produce
PRODUCE
HALL
COUNTY JAIL
FILL'G STA.
HOTEL HOFFMAN
OFFC.
REST
PRINTING
Bank
PERRY COUNTY COURT HO.
PUBLIC SQUARE
T.H.
4" W P
TRACTOR REP.
BL. SM.
MOVIES
FILLING STATION
FARM IMPLTS
FEED
HOME LUMBER LB'R. W. HO.
LODGE HALL 2ND
FILLING STA.
BOWLING
STGE
LOBBY
TIRE SERVICE
AUTO SALES & SERVICE
FILLING STA.
AUTO STGE
NOT OPEN
FURNE W. HO.
CITY HALL FIRE DEPT.
TIN SHOP
PLUMB'G
UNDERTAKER
FEED
4" W. PIPE
6" W. PIPE
10" W. PIPE
1
2
3
4
5
6
7
11
12
13
14
15
16
17
18
19
20
Scale of Feet.
50 40 30 20 10 0 50 100 150
Copyright 1927 by the Sanborn Map Co.

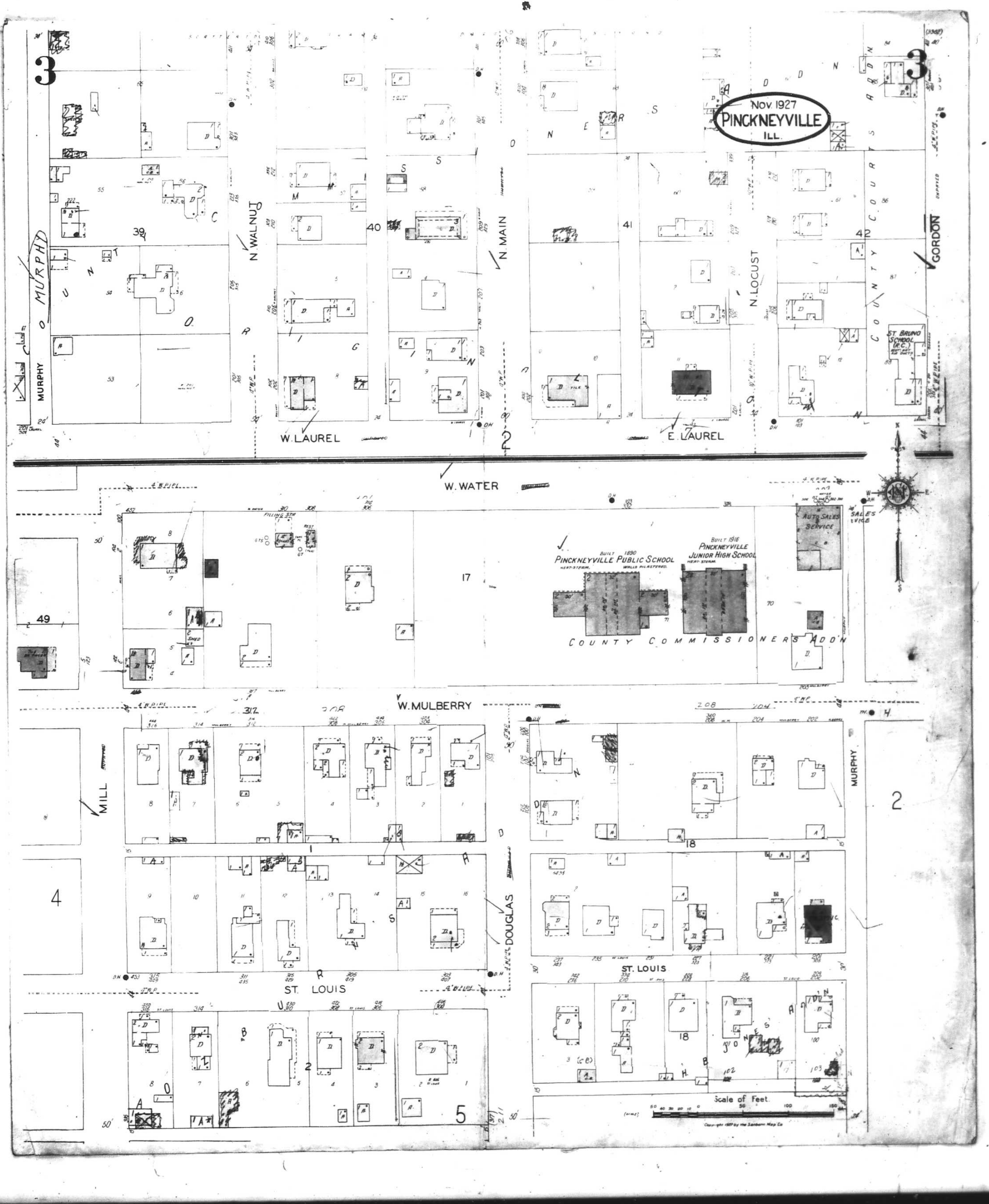
Nov. 1927
PINCKNEYVILLE
ILL.
MURPHY
N. WALNUT
N. MAIN
N. LOCUST
GORDON
W. LAUREL
E. LAUREL
W. WATER
W. MULBERRY
MILL
DOUGLAS
ST. LOUIS
COUNTY COURTS
COMMISSIONERS ADD'N
COUNTY COMMISSIONERS ADD'N
JONES ADD'N
ST. BRUNO SCHOOL (R.C.)
PINCKNEYVILLE PUBLIC SCHOOL
BUILT 1890
WALLS PILASTERED.
PINCKNEYVILLE JUNIOR HIGH SCHOOL
BUILT 1916
HEAT: STEAM
AUTO SALES & SERVICE
FILLING STN
SHED
39
40
41
42
49
17
18
2
4
5
Scale of Feet.
Copyright 1927 by the Sanborn Map Co.

PINCKNEYVILLE, ILL.
NOV 1927

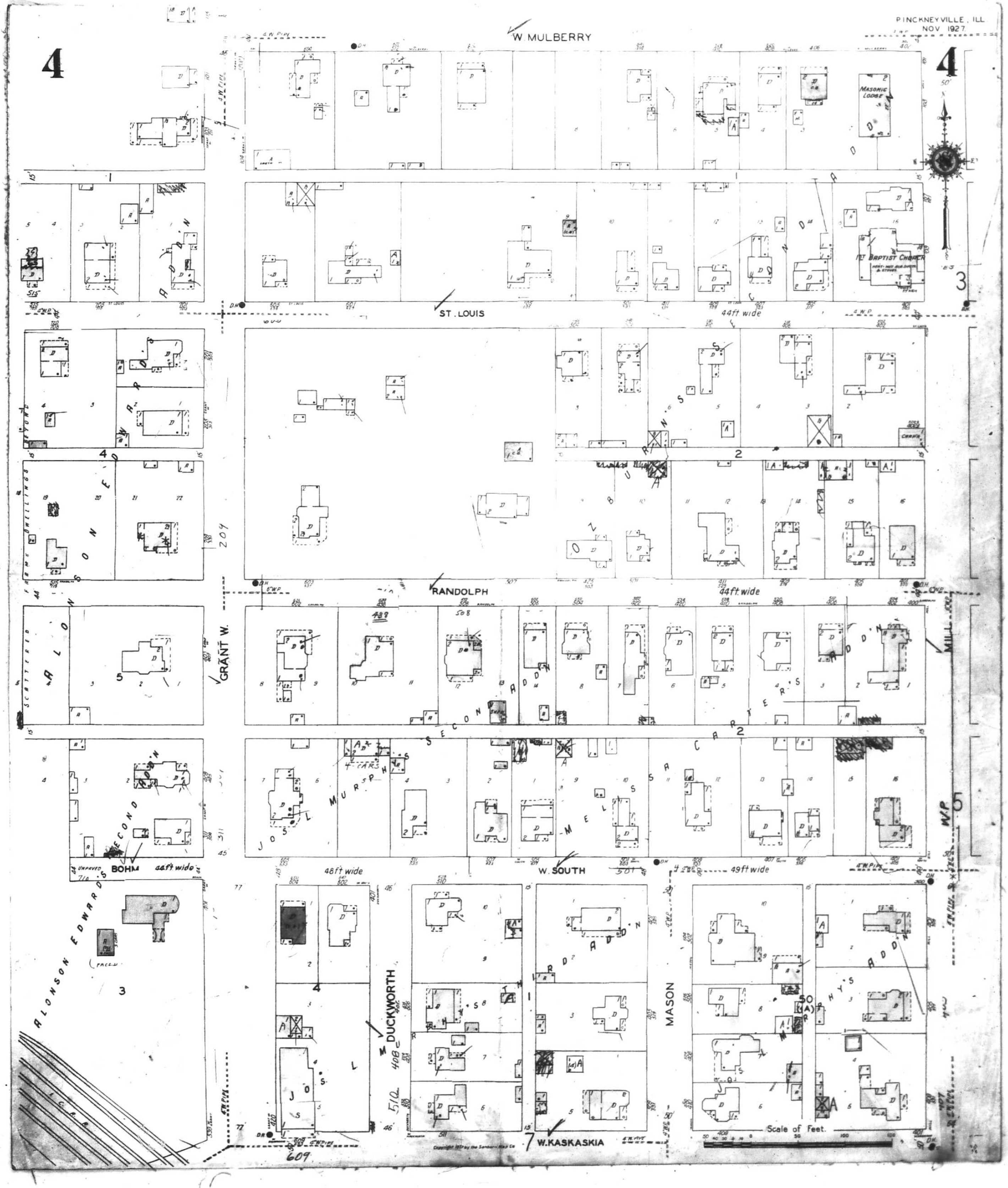
4
4
W. MULBERRY
MASONIC LODGE
1ST BAPTIST CHURCH
3
ST. LOUIS
44 ft wide
RANDOLPH
44 ft wide
GRANT W.
209
FRAME DWELLINGS
SCATTERED
ALONSON EDWARDS ADD'N
SECOND ADD'N
J. O. S. L. MURPHY'S
S. A. CARTER'S ADD'N
O. Z. BURNS ADD'N
BOHM
44 ft wide
W. SOUTH
48 ft wide
49 ft wide
DUCKWORTH
MASON
THIRD ADD'N
MURPHY'S ADD'N
W. KASKASKIA
MILL
W.P.
5
7
609
I.C.R.R.
Scale of Feet.
Copyright 1927 by the Sanborn Map Co

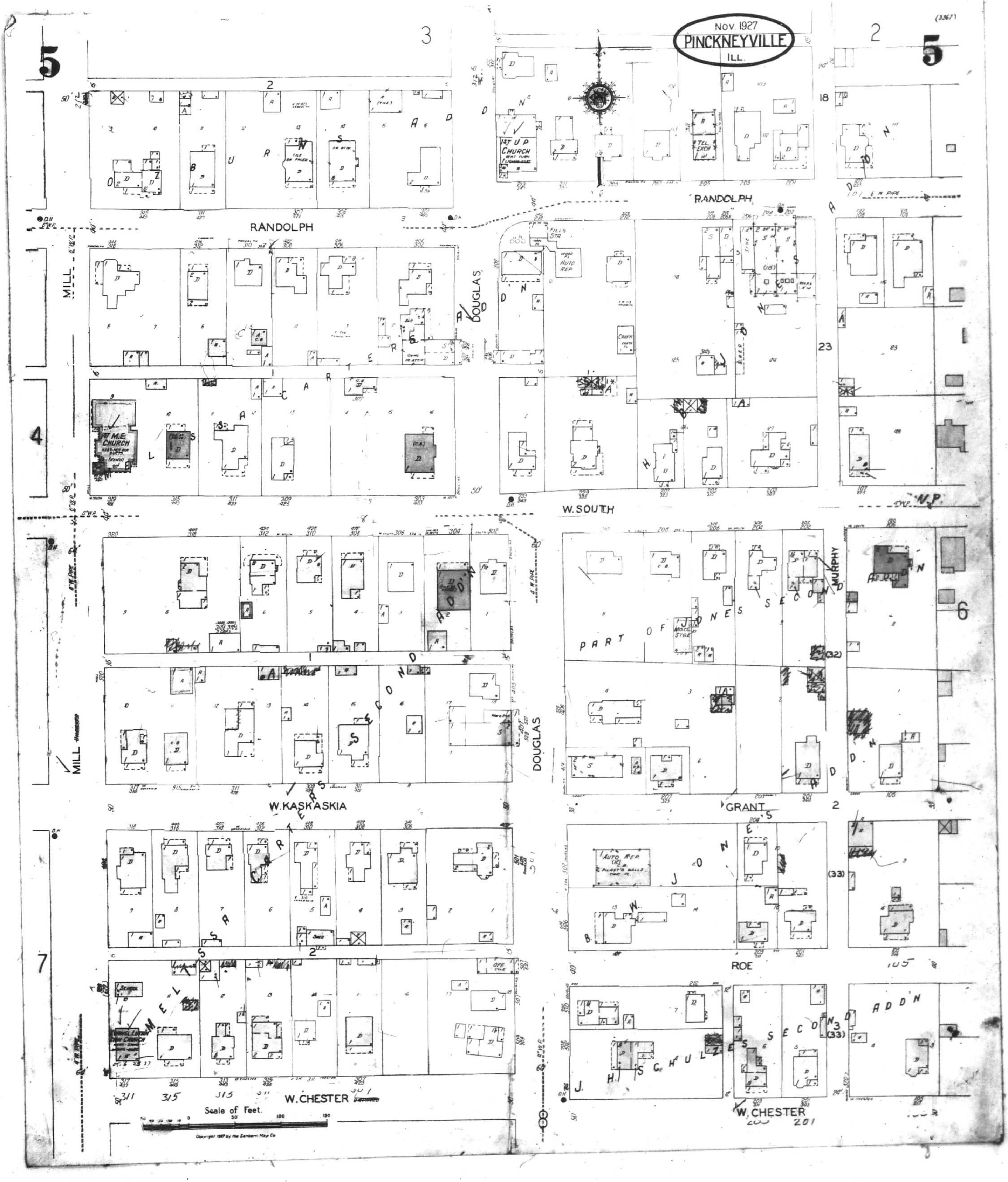
Nov. 1927
PINCKNEYVILLE
ILL.
3
2
5
RANDOLPH
MILL
DOUGLAS
W. SOUTH
MURPHY
W. KASKASKIA
GRANT
ROE
W. CHESTER
1ST U P CHURCH
TEL. EXCH
1ST M.E. CHURCH
FILL'G STA
AUTO REP
AUTO REP.
MISC'L STGE
SCHOOL
EVANGL LUTH CHURCH
BURNS ADD'N
CARTERS ADD'N
CARTERS SECOND ADD'N
PART OF JONES SECOND ADD'N
JONES ADD'N
JONES SECOND ADD'N
B. W. JONES ADD'N
MELISSA CARTERS SECOND ADD'N
J. H. SCHULZE'S SECOND ADD'N
4
7
6
18
23
(32)
(33)
6" W.P.
6" W. PIPE
Scale of Feet.
50
100
150
Copyright 1927 by the Sanborn Map Co.

Nov. 1927
PINCKNEYVILLE
ILL.

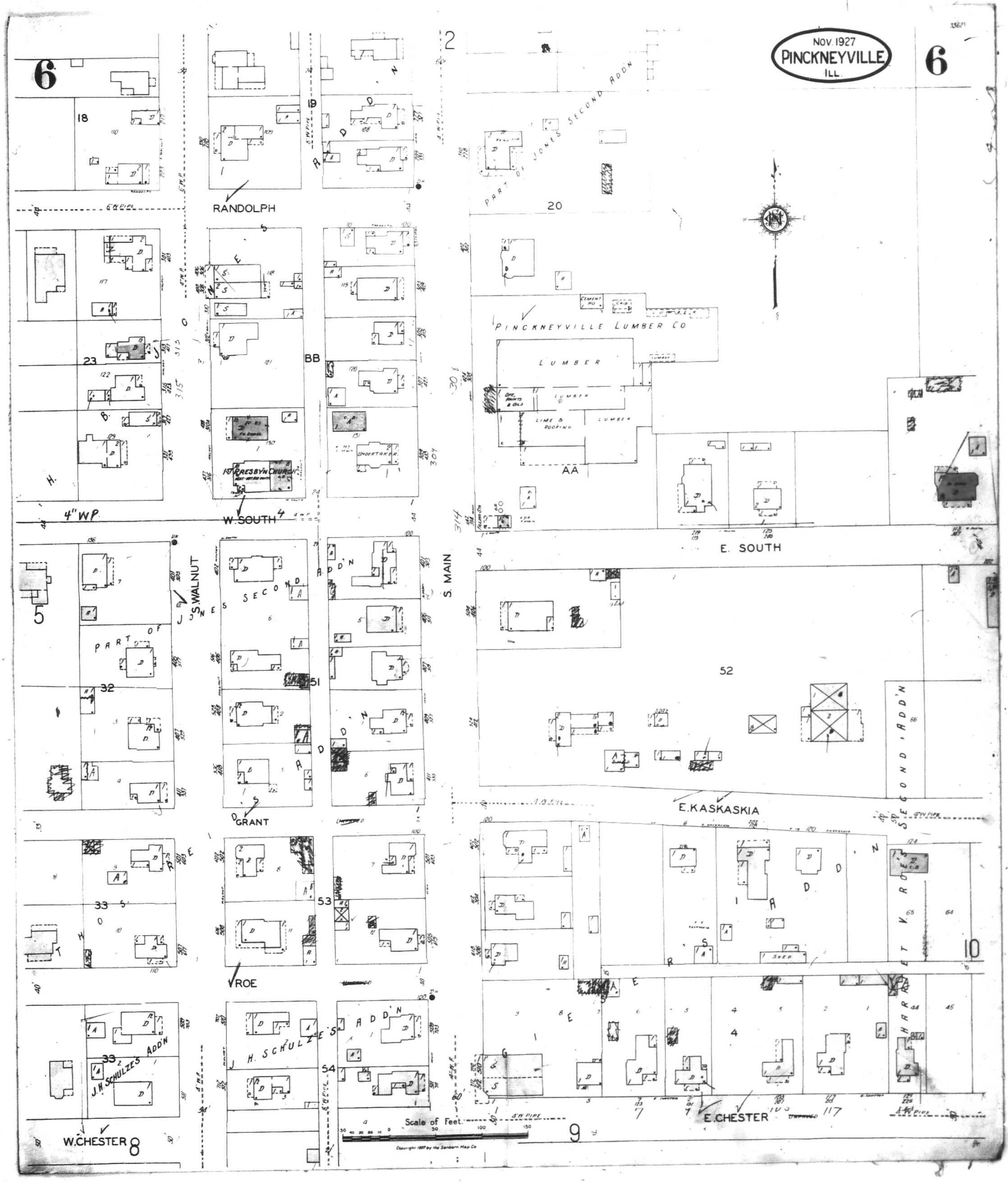
RANDOLPH
W. SOUTH
4" W.P.
S. WALNUT
GRANT
ROE
W. CHESTER
S. MAIN
E. SOUTH
E. KASKASKIA
E. CHESTER
PINCKNEYVILLE LUMBER CO.
LUMBER
LIME & ROOFING
CEMENT HO.
OFF. PAINTS & OILS
1ST PRESBY'N CHURCH
UNDERTAKER
SHED
PART OF JONES SECOND ADD'N
JONES SECOND ADD'N
J. H. SCHULZE'S ADD'N
HARRETT V. ROSS SECOND ADD'N
ADD'N
2
5
8
9
10
18
19
20
23
32
33
51
52
53
54
AA
BB

Scale of Feet.

Copyright 1927 by the Sanborn Map Co.

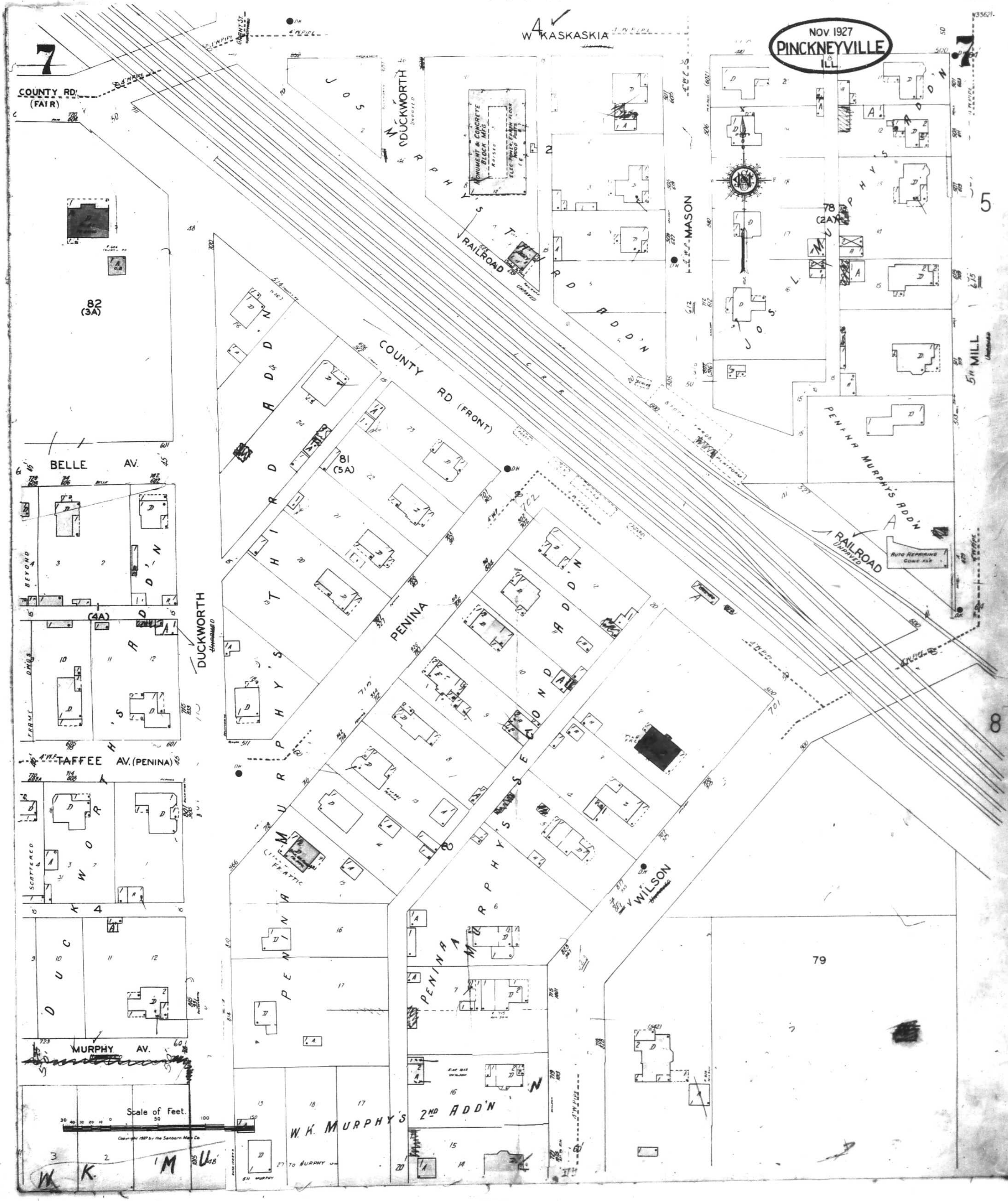7
NOV. 1927
PINCKNEYVILLE
ILL.
7
W KASKASKIA
4
COUNTY RD.
(FAIR)
82
(3A)
BELLE AV.
DUCKWORTH
TAFFEE AV. (PENINA)
(4A)
DUCKWORTH'S ADD'N
MURPHY AV.
SCATTERED
FARM
BEYOND
JOS. MURPHY'S 3RD ADD'N
DUCKWORTH
MONUMENT & CONCRETE BLOCK MFG.
RAILROAD
UNPAVED
I. C. R. R.
COUNTY RD (FRONT)
81
(5A)
PENINA
MURPHY'S SECOND ADD'N
MASON
JOS. L. MURPHY'S ADD'N
78
(2A)
5
5TH MILL
PENINA MURPHY'S ADD'N
AUTO REPAIRING
CONC. FLR.
RAILROAD
UNPAVED
8
WILSON
PENINA MURPHY'S ADD'N
79
W. K. MURPHY'S 2ND ADD'N
Scale of Feet.
30 40 30 20 10 0 50 100 150
Copyright 1927 by the Sanborn Map Co.
W. K. MU

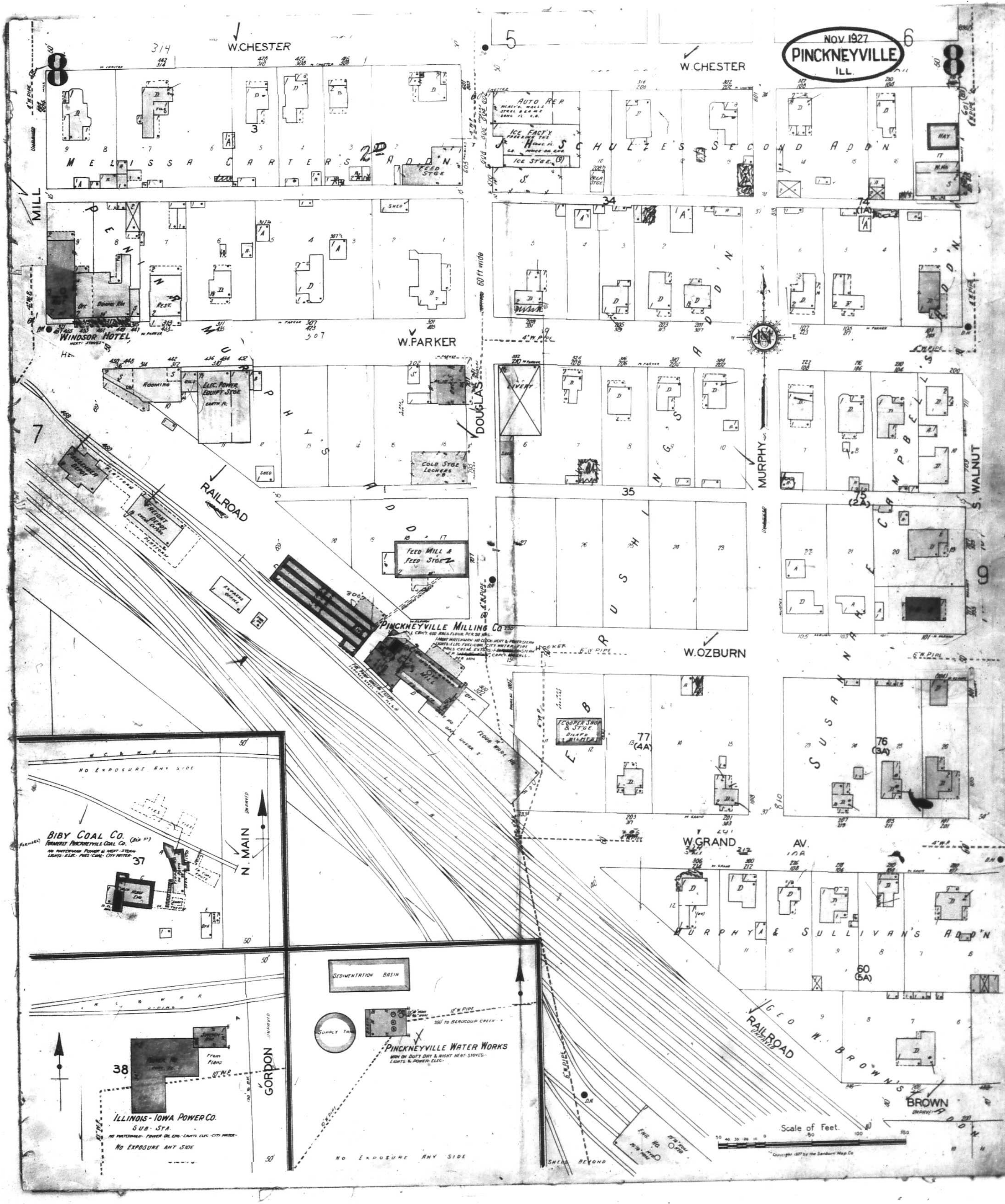
NOV 1927
PINCKNEYVILLE
ILL.
8
8
5
6
7
9
W. CHESTER
W. CHESTER
MELISSA CARTER'S 2ND ADD'N
J. H. SCHULZE'S SECOND ADD'N
AUTO REP
ICE FACT'Y
ICE STGE.
FEED STGE
HAY
MILL
PENINA MURPHY'S ADD'N
WINDSOR HOTEL
W. PARKER
DOUGLAS
60 ft wide
LIVERY
ROOMING
ELEC. POWER EQUIPT STGE
REST.
PASSENGER DEPOT
FREIGHT DEPOT
PLATFORM
RAILROAD
EXPRESS OFFICE
FEED MILL & FEED STGE
COLD STGE LOCKERS
PINCKNEYVILLE MILLING Co.
FLOUR MILL
FLOUR WARE HO.
COOPER SHOP & STGE
34
35
74 (1A)
75 (2A)
76 (3A)
77 (4A)
60 (5A)
37
38
BUSHING'S ADD'N
SUSAN E. CAMPBELL'S ADD'N
MURPHY
S. WALNUT
W. OZBURN
W. GRAND AV.
MURPHY & SULLIVAN'S ADD'N
RAILROAD
GEO. W. BROWN'S ADD'N
BROWN
UNPAVED
BIBY COAL CO.
FORMERLY PINCKNEYVILLE COAL CO.
N. MAIN
NO EXPOSURE ANY SIDE
ILLINOIS-IOWA POWER CO.
SUB-STA.
GORDON
SEDIMENTATION BASIN
SUPPLY TANK
PINCKNEYVILLE WATER WORKS
250' TO BEAUCOUP CREEK
NO EXPOSURE ANY SIDE
Scale of Feet.
50 40 30 20 10 0 50 100 150
Copyright 1927 by the Sanborn Map Co.

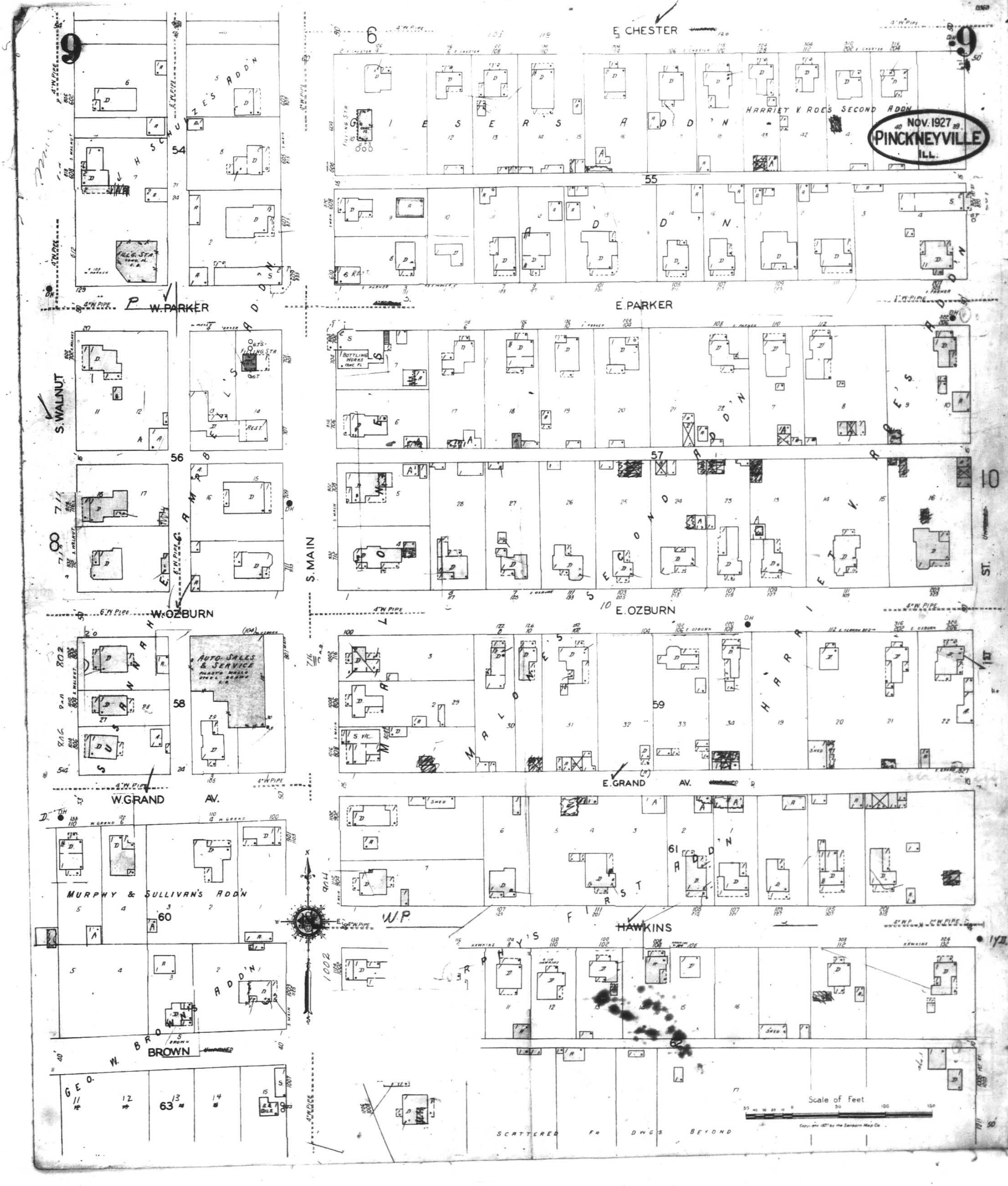
9
NOV. 1927
PINCKNEYVILLE
ILL.
E. CHESTER
E. PARKER
W. PARKER
E. OZBURN
W. OZBURN
E. GRAND AV.
W. GRAND AV.
HAWKINS
BROWN
S. WALNUT
S. MAIN
ST.
GIESERS ADD'N
HARRIET V. ROE'S SECOND ADD'N
J. H. SCHULZE'S ADD'N
CAMPBELL'S ADD'N
HARRIET V. ROE'S ADD'N
SECOND ADD'N
MALDEN'S ADD'N
SUSANNAH HENDERSON'S
MURPHY & SULLIVAN'S ADD'N
MURPHY'S FIRST ADD'N
GEO. W. BROWN ADD'N
FILLING STA.
FILG. STA.
GTS.
BOTTLING WORKS
REST.
AUTO SALES & SERVICE
S. VIC.
SHED
4" W. PIPE
6" W. PIPE
DH
54
55
56
57
58
59
60
61
62
63
6
8
10
SCATTERED FR. DWGS. BEYOND
Scale of Feet
Copyright 1927 by the Sanborn Map Co.

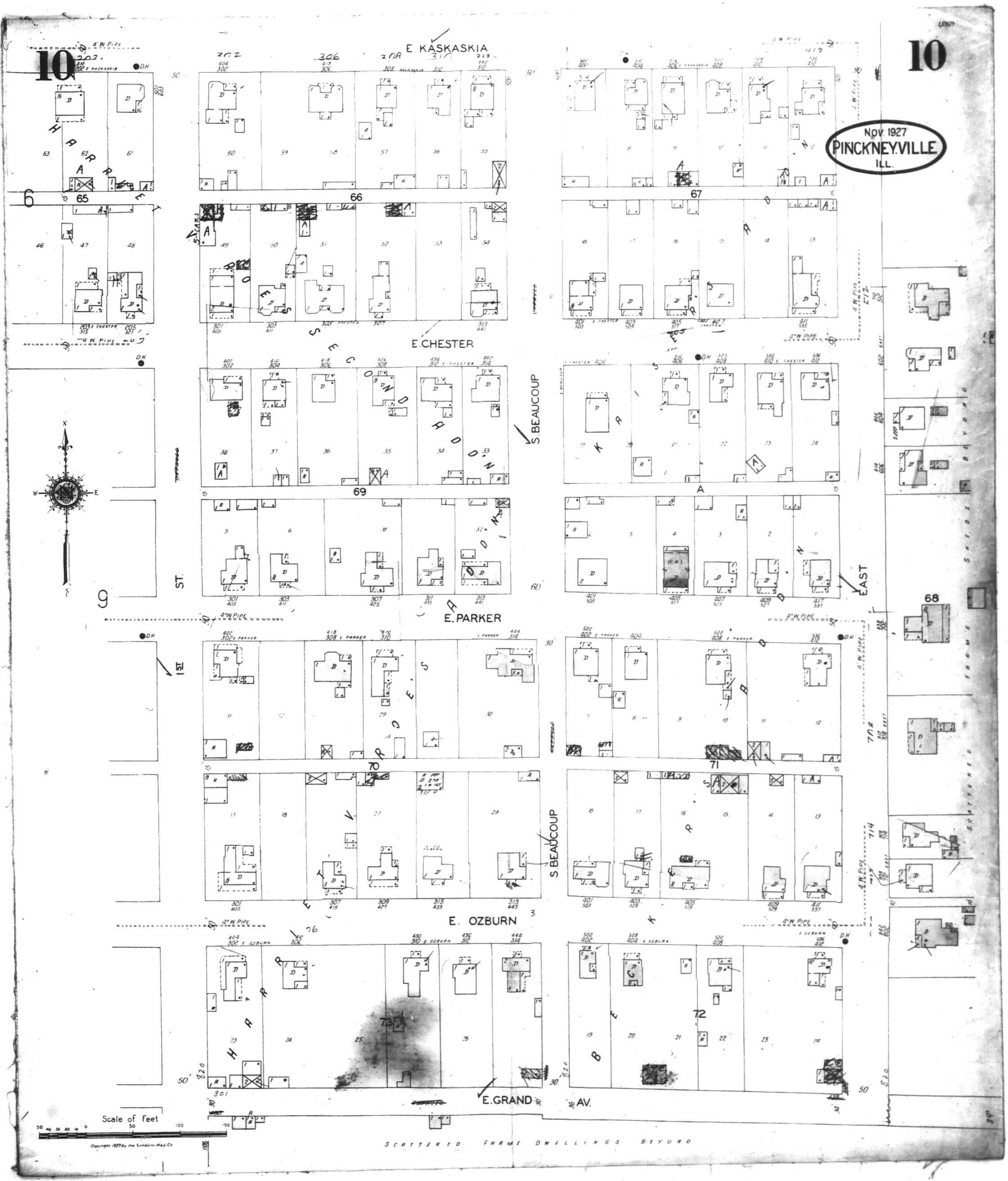
Nov. 1927
PINCKNEYVILLE
ILL.
E. KASKASKIA
E. CHESTER
E. PARKER
E. OZBURN
E. GRAND AV.
S. BEAUCOUP
EAST
1ST ST.
HARRIET
ROE'S SECOND ADDN
KAISER'S ADDN
ROE'S ADDN
PETTY'S ADDN
HARRIS ADDN
BECKER'S ADDN
SHEDS BEYOND
SCATTERED FRAME SHEDS
SCATTERED FRAME DWELLINGS BEYOND
4" W. PIPE
D.H.
65
66
67
68
69
70
71
72
73
6
9
Scale of Feet
50
100
150

Copyright 1927 by the Sanborn Map Co.

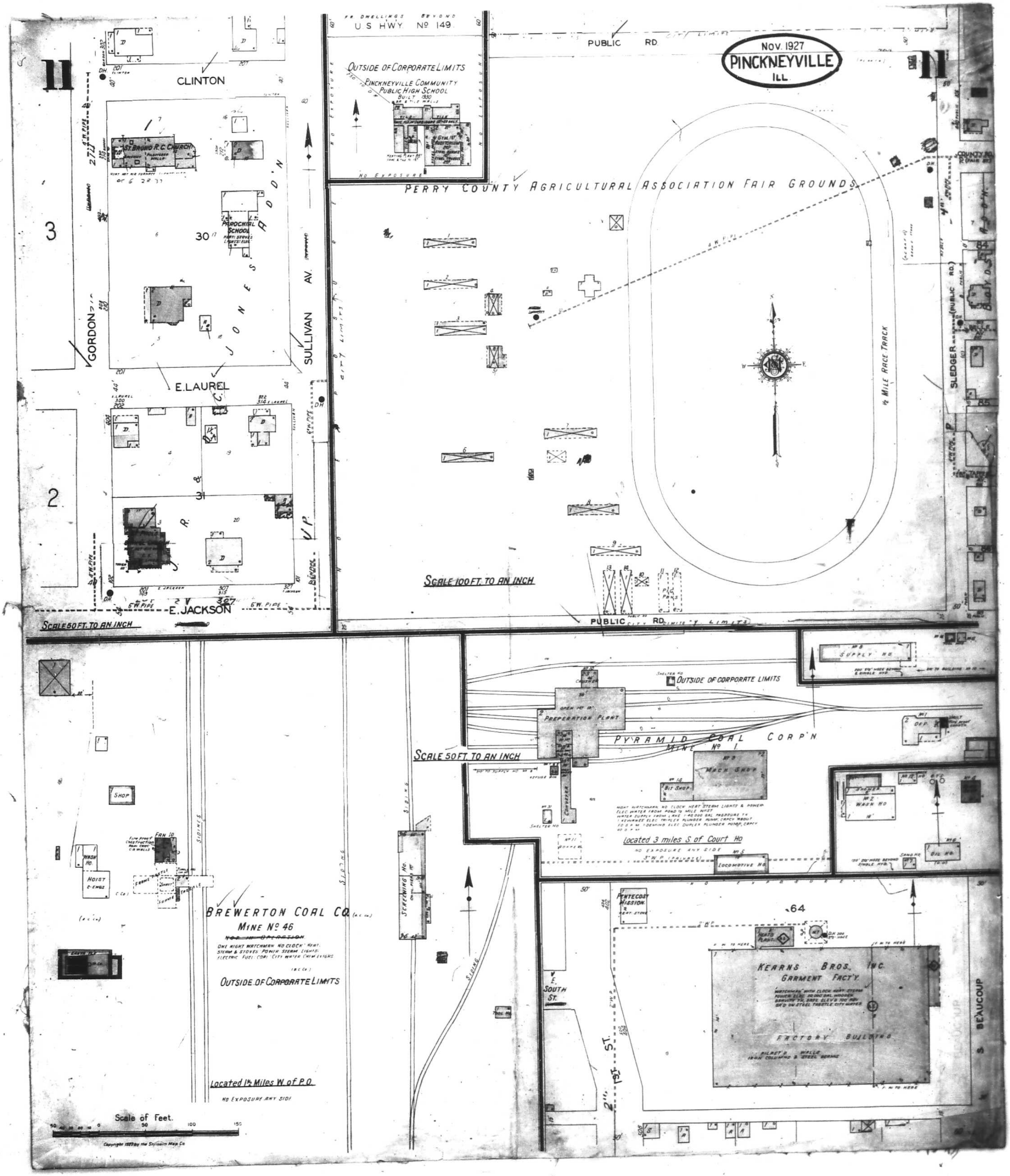
11
Nov. 1927
PINCKNEYVILLE
ILL.
11
FR. DWELLINGS BEYOND
U S HWY Nº 149
PUBLIC RD.
CITY LIMITS
CLINTON
OUTSIDE OF CORPORATE LIMITS
PINCKNEYVILLE COMMUNITY PUBLIC HIGH SCHOOL
BUILT 1930
GYM.
AUDITORIUM
NO EXPOSURE
PERRY COUNTY AGRICULTURAL ASSOCIATION FAIR GROUNDS
ST. BRUNO R.C. CHURCH
PAROCHIAL SCHOOL
JONES ADD'N
SULLIVAN AV.
GORDON
3
2
30
31
E. LAUREL
E. JACKSON
6"W. PIPE
DH.
SCALE 100 FT. TO AN INCH
SCALE 50 FT. TO AN INCH
½ MILE RACE TRACK
SLEDGE R. (PUBLIC RD.)
COUNTY RD. (FAIR ST.)
85
PUBLIC RD.
CITY LIMITS
Nº 8 SUPPLY HO.
SHELTER HO.
OUTSIDE OF CORPORATE LIMITS
CRUSHER
PREPERATION PLANT
PYRAMID COAL CORP'N
MINE Nº 1
Nº 3 MACH SHOP
Nº 14 BIT SHOP
NIGHT WATCHMAN, NO CLOCK HEAT STEAM LIGHTS & POWER ELEC. WATER FROM POND ½ MILE WEST WATER SUPPLY FROM LAKE 1-40,000 GAL PRESSURE TK 1 KEWANEE ELEC TRIPLEX PLUNGER PUMP, CAPCY ABOUT 50 G.P.M. 1 DEMING ELEC DUPLEX PLUNGER PUMP, CAPCY 40 G.P.M.
Located 3 miles S of Court Ho
NO EXPOSURE ANY SIDE
3"W.P. (PRIVATE)
Nº 5 LOCOMOTIVE HO.
CONVEYER
REFUSE BIN
SHELTER HO.
Nº 2 WASH HO.
OIL HO.
SAND HO.
NO EXPOSURE
SHOP
FAN
WASH HO.
HOIST
TIPPLE
SHAFT
SIDINGS
SIDING
SCREENING HO.
BREWERTON COAL CO. (B.C. Co.)
MINE Nº 46
~~NOT IN OPERATION~~
ONE NIGHT WATCHMAN NO CLOCK HEAT STEAM & STOVES POWER STEAM LIGHTS ELECTRIC FUEL COAL CITY WATER CHEM EXTGRS
(B.C. Co.)
OUTSIDE OF CORPORATE LIMITS
Located 1½ Miles W. of P.O.
NO EXPOSURE ANY SIDE
PENTECOST MISSION.
HEAT. STOVE
64
HEAT'G PLANT
W.T.
D.H. 300 2½" HOSE
F. W. TO HERE
KEARNS BROS. INC.
GARMENT FACT'Y.
WATCHMAN WITH CLOCK HEAT STEAM POWER ELEC. 50,000 GAL. WOODEN GRAVITY TK, BASE ELEV'D 100' ABV GR'D ON STEEL TRESTLE CITY WATER
FACTORY BUILDING
PILAST'D WALLS
IRON COLUMNS & STEEL BEAMS
E. SOUTH ST.
2nd ST.
S. BEAUCOUP
Scale of Feet.
50 40 30 20 10 0 50 100 150
Copyright 1927 by the Sanborn Map Co.